












Town of Newton

Manitowoc County, Wisconsin








Farmland Preservation Zoning Map

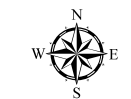
DATCP Certified: October 26, 2015
Town Amended: February 19, 2019

Zoning Districts


-  A1 - Agricultural/Rural Residential
-  A2 - General Agricultural
-  A3 - Farmland Preservation
-  B1 - Business
-  I1 - Industrial
-  LMSR - Lake Michigan Shoreland Residential
-  LR - Established Lakeshore Residential
-  PRD - Planned Residential Development
-  R-2 - Residential
-  RCC - Rural Character Conservation
-  BDR - Business Design Review Overlay

Map Features

-  Corporate Limits
-  Section Lines
-  Parcel Lines
-  Right of Way Lines
-  Railroads
-  Streams
-  Lakes



Approximate Scale



This base map information was obtained from the Manitowoc County GIS Office and the Farmland Preservation Plan data was obtained from the Planning and Zoning Department and is intended to be used as a reference. They assume no liability for the accuracy of this map or its use or misuse.

Martenson & Eisele, Inc.

1377 Midway Road
Menasha, WI 54952
www.martenson-eisele.com
info@martenson-eisele.com
920.731.0381 1.800.236.0381

Planning
Environmental
Surveying
Engineering
Architecture

arcgis10668002gis.mxd_Certified 10/26/2015_Amended 02/19/2019

